

1-1968

## Soil Surveys in Kentucky

Harry Hudson Bailey  
*University of Kentucky*

Robert L. Blevins  
*University of Kentucky*

Follow this and additional works at: [https://uknowledge.uky.edu/pss\\_notes](https://uknowledge.uky.edu/pss_notes)



Part of the [Agronomy and Crop Sciences Commons](#)

[Right click to open a feedback form in a new tab to let us know how this document benefits you.](#)

---

### Repository Citation

Bailey, Harry Hudson and Blevins, Robert L., "Soil Surveys in Kentucky" (1968). *Agronomy Notes*. 223.  
[https://uknowledge.uky.edu/pss\\_notes/223](https://uknowledge.uky.edu/pss_notes/223)

This Report is brought to you for free and open access by the Plant and Soil Sciences at UKnowledge. It has been accepted for inclusion in Agronomy Notes by an authorized administrator of UKnowledge. For more information, please contact [UKnowledge@lsv.uky.edu](mailto:UKnowledge@lsv.uky.edu).

# AGRONOMY NOTES

SOILS • CROPS

Prepared by Department of Agronomy, College of Agriculture, University of Kentucky

Vol. 1 No. 1

JAN 15 1968

January 1968

SOIL SURVEYS IN KENTUCKY Library

H. H. Bailey  
Associate Professor of Agronomy

R. L. Blevins  
Assistant Professor of Agronomy

Forty-one Kentucky counties have been surveyed and the results published, using the classification schemes of the U.S. Department of Agriculture. These counties and the field survey dates are: Adair (1961), Bath (1959), Caldwell (1962), Calloway (1937), Christian (1912), Clark (1961), Elliott (1961), Fayette (1931), Fulton (1961), Garrard (1921), Graves (1941), Henderson (1963), Jefferson (1962), Jessamine (1915), Logan (1919), McCracken (1905), Madison (1905), Marshall (1938), Mason (1903), Mercer (1930), Metcalfe (1962), Muhlenberg (1920), Rockcastle (1910), Scott (1903), Shelby (1916), Union (1902), Warren (1904).

The maps and reports on Adair, Bath, Caldwell, Calloway, Clark, Elliott, Fulton, Graves, Henderson, Jefferson, Logan, Marshall, Mercer, and Metcalfe counties are still available (January 1, 1968) through the Agronomy Department, University of Kentucky, Lexington, Kentucky 40506. The other reports listed above are out of print, but copies may be viewed at the College of Agriculture Library at the University of Kentucky or at other public libraries. In addition, 14 counties (Bell, Breathitt, Clay, Floyd, Johnson, Harlan, Knott, Lawrence, Leslie, Letcher, Magoffin, Martin, Perry, Pike) in eastern Kentucky were mapped in 1961 (reconnaissance type survey) as a part of the development program for that area. This report is also available through the Agronomy Department.

The Kentucky Agricultural Experiment Station surveyed Webster (1912), Graves (1915), and Franklin (1915) counties using a different system of nomenclature. These reports are now out of print.

Today there is some type of soil survey activity in every county. The University has cooperative soil survey arrangements with the USDA Soil Conservation Service and the U.S. Forest Service.

Detailed soil surveys of Barren, Calloway-Marshall, Grayson, McCreary-Whitley, Madison, and Nelson counties have been completed and the reports are being prepared. The completed Fayette and Harrison county surveys are in the hands of the Government Printing Office and are expected to be released during 1968.

Progressive soil surveys are in progress in 14 other survey areas, namely: Allen-Monroe, Ballard-McCracken, Boone-Campbell-Kenton, Carroll-Gallatin-Owen, Christian, Daviess-Hancock, Estill-Lee, Hardin-Larue, Henry-Oldham-Trimble, Hopkins, Laurel-Rockcastle, Logan, Menifee-Morgan-Rowan, and Pulaski counties. Soil surveys of individual farms are also being made in other counties as they are needed for farm planning purposes.

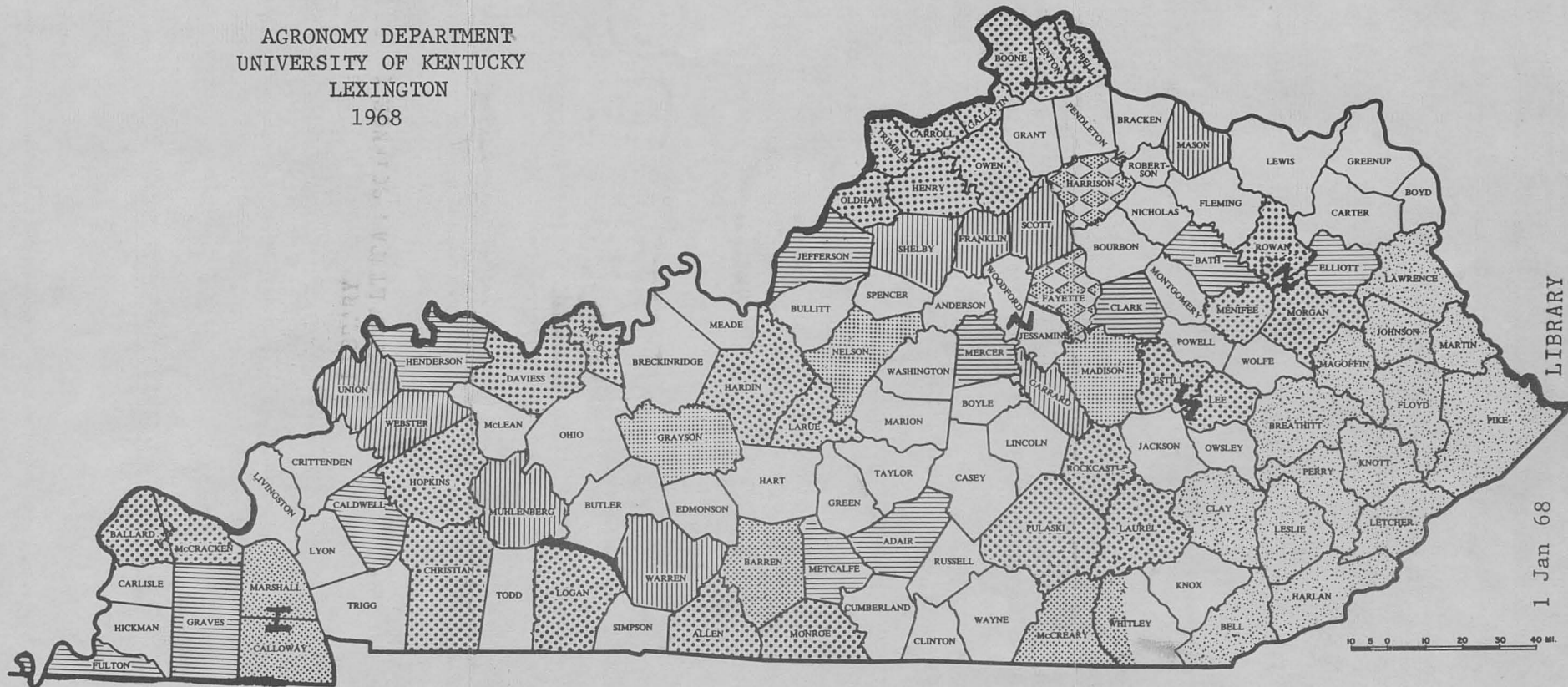
- over -

1M-1-68

\*  
630.717  
Ag 86  
(To simplify information in this publication, trade names of some products are used. No endorsement is intended, nor is criticism implied of similar products not named.)

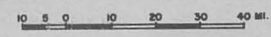
STATUS OF KENTUCKY SOIL SURVEYS







AGRONOMY DEPARTMENT  
UNIVERSITY OF KENTUCKY  
LEXINGTON  
1968



LIBRARY  
AGRICULTURAL SCIENCE CENTER

1 Jan 68



- |   |   |   |   |   |   |
|---|---|---|---|---|---|
|  | - Progressive soil survey in progress       |  | - Old soil survey Now out of print  |  | - Eastern Kentucky Reconnaissance Soil Survey Field work completed Report available |
|  | - Field work completed Report not completed |  | - Published soil survey Reports available through Agronomy Department, University of Kentucky |  | - Field work completed Report in press  |